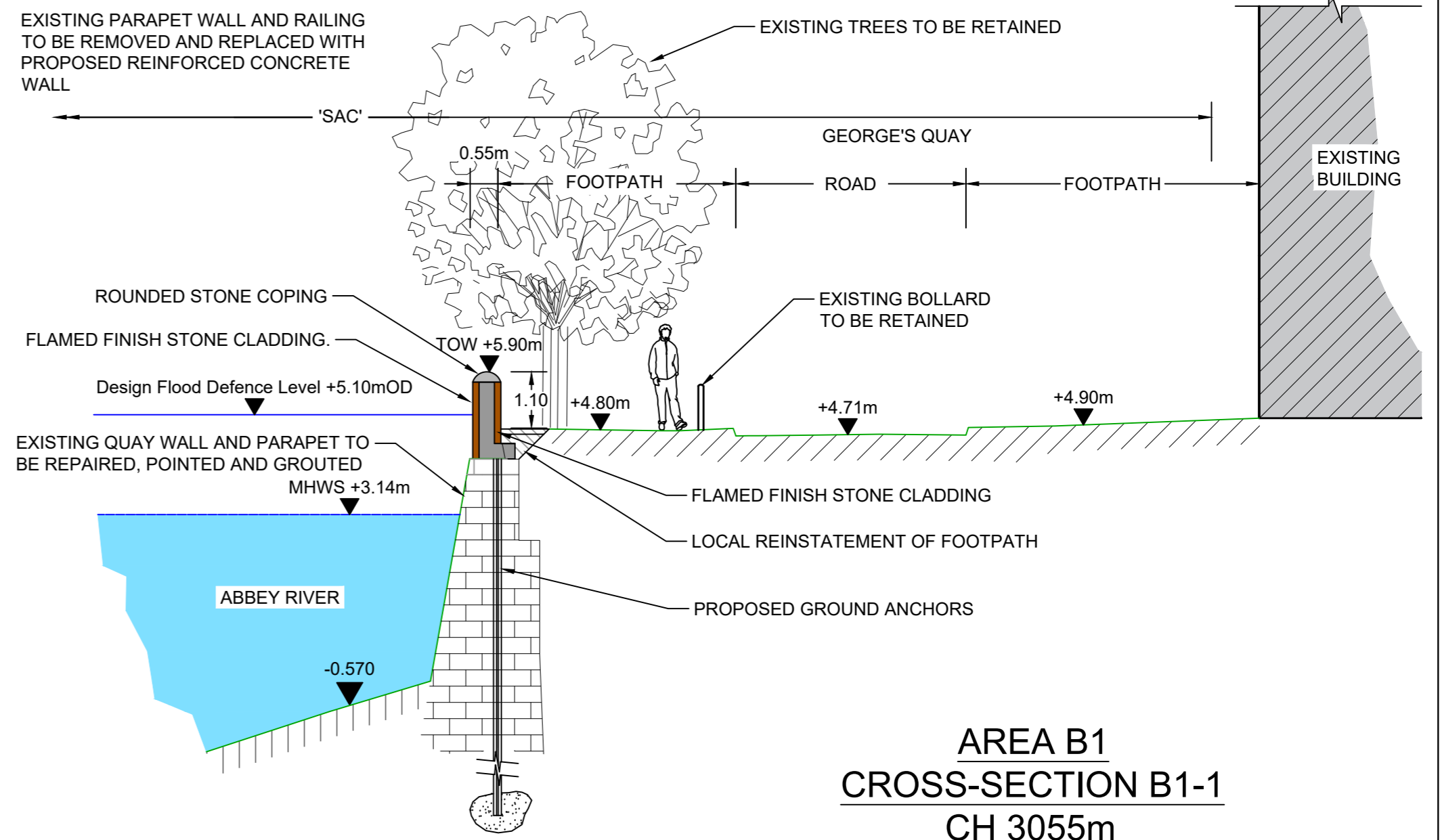
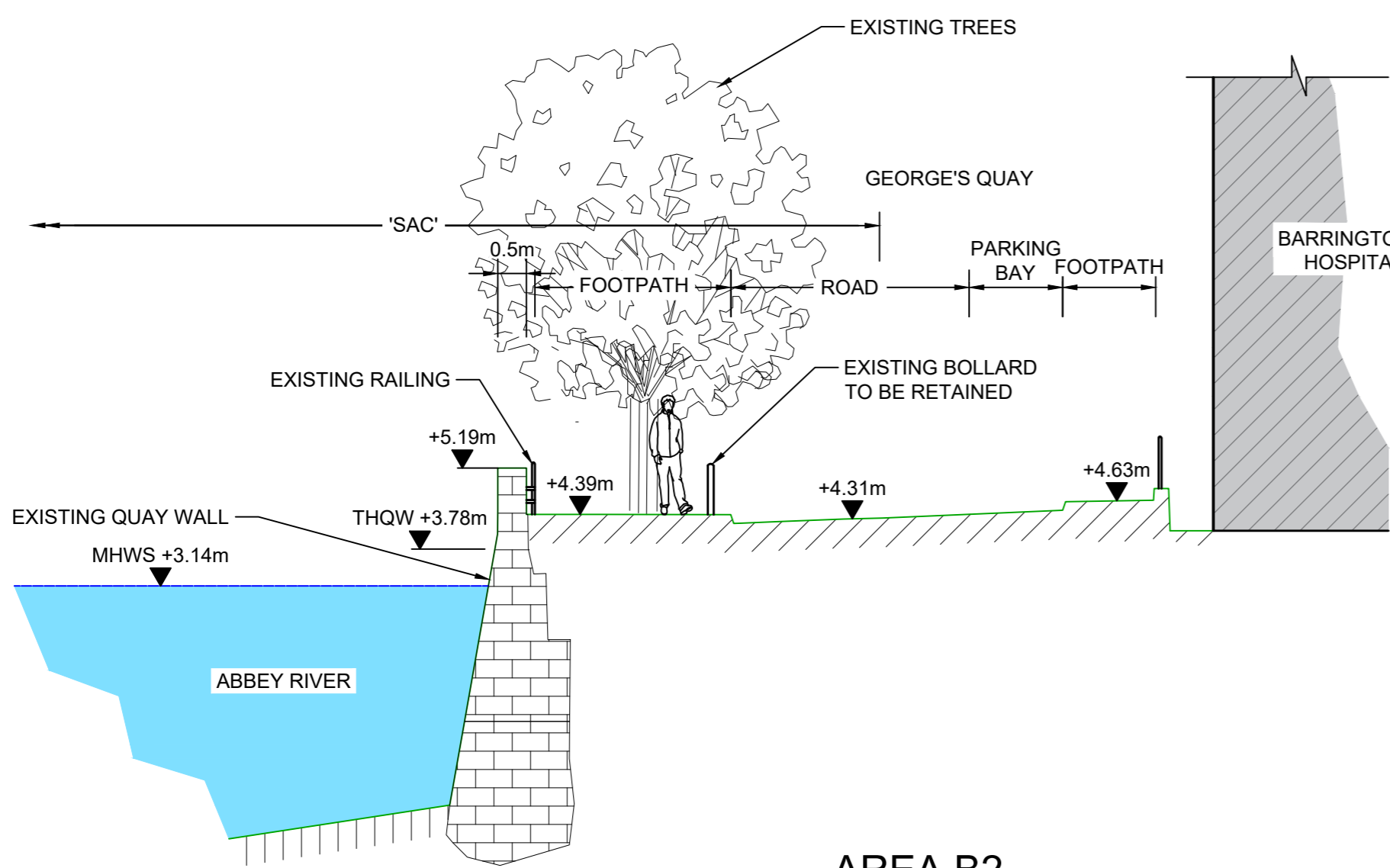


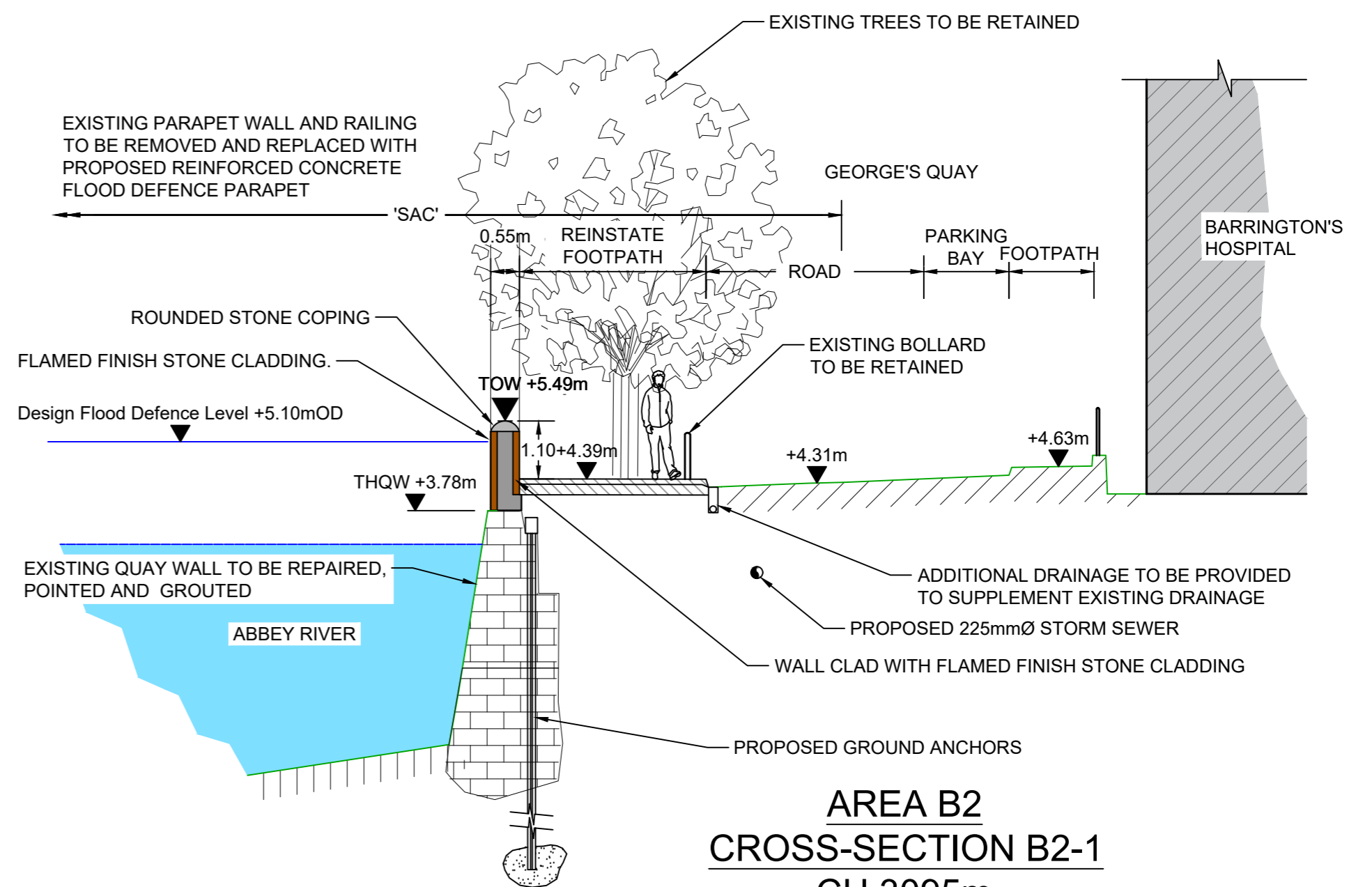
AREA B1
CROSS-SECTION B1-1
CH 3055m
EXISTING



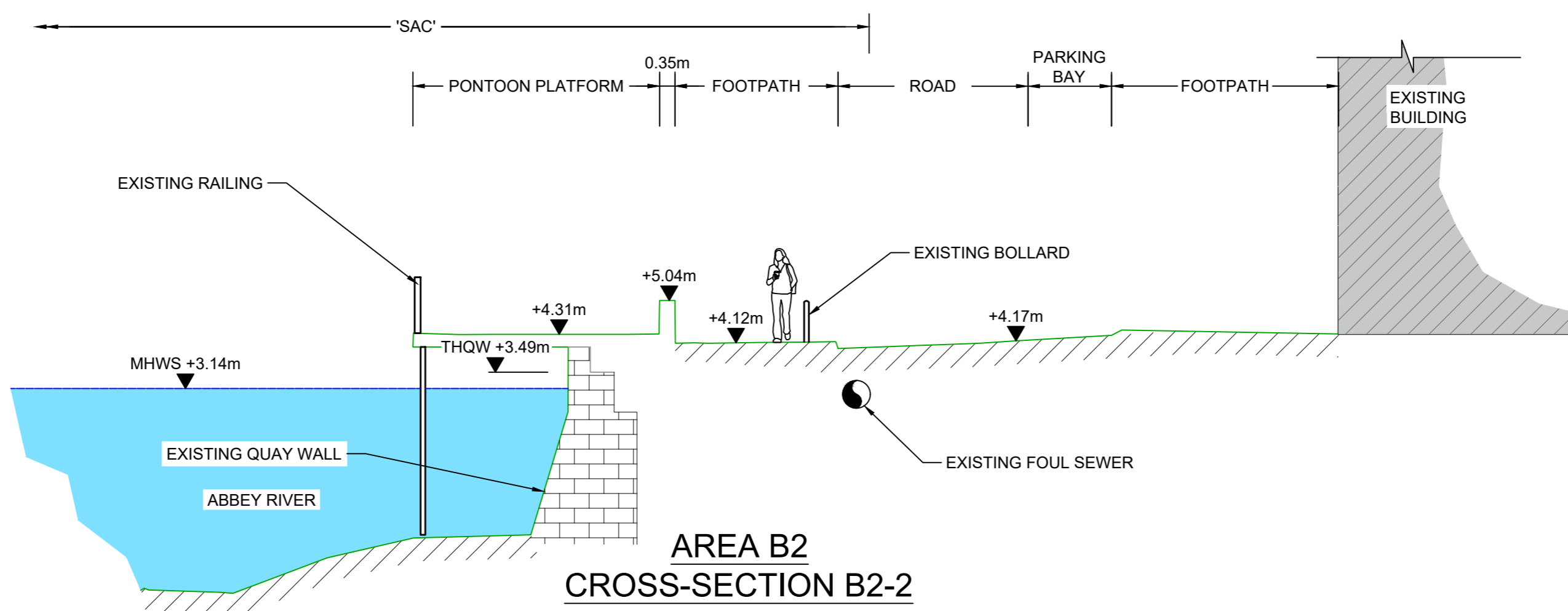
AREA B1
CROSS-SECTION B1-1
CH 3055m
PROPOSED



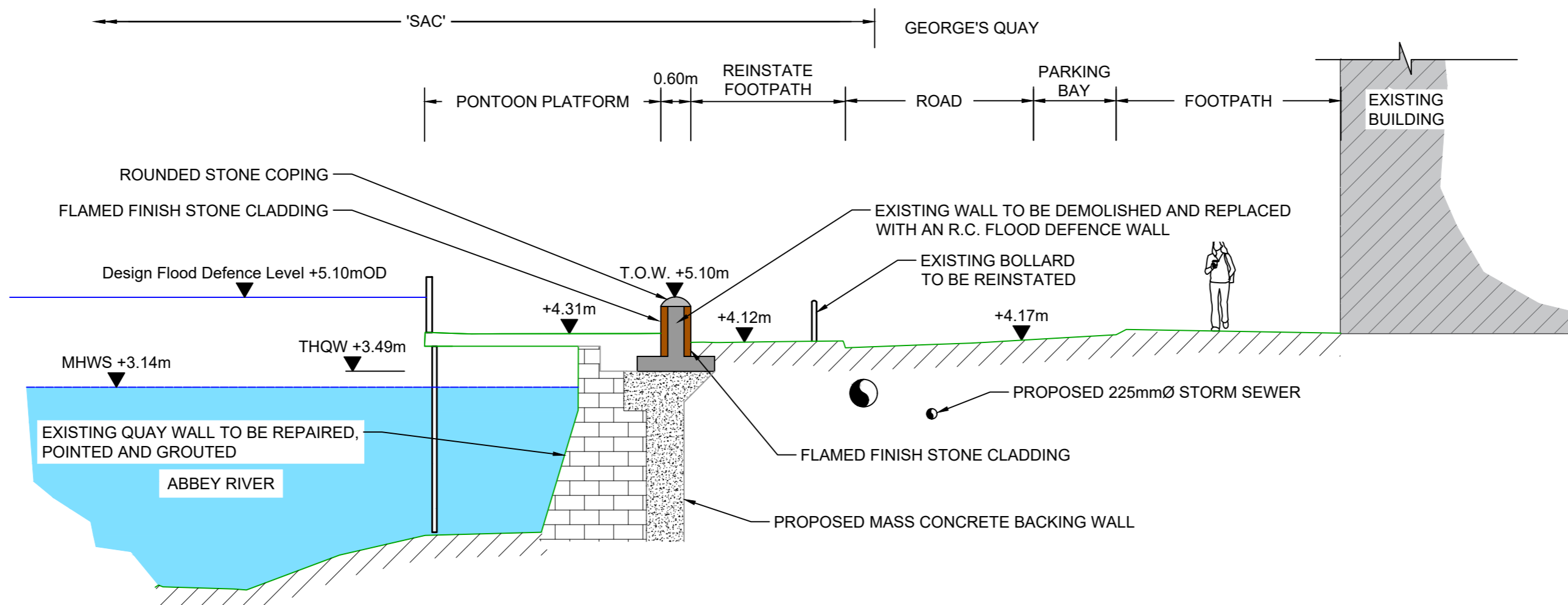
AREA B2
CROSS-SECTION B2-1
CH 3095m
EXISTING



AREA B2
CROSS-SECTION B2-1
CH 3095m
PROPOSED



AREA B2
CROSS-SECTION B2-2
CH 3148m
EXISTING



AREA B2
CROSS-SECTION B2-2
CH 3148m
PROPOSED

NOTES:
1. ALL LEVELS SHOWN ARE TO ORDNANCE DATUM MALIN HEAD.
2. THIS DRAWING TO BE READ IN CONJUNCTION WITH ALL RELEVANT PLANNING DRAWINGS AND DOCUMENTS.

Legend	
	Proposed Reinforced Concrete Structure
	Stone Cladding
	Coping
	Proposed Bitmac Surface and Base
	THQW
	Top of Historic Quay Wall (approx. level)



Nicholas de Jong Associates
URBAN DESIGN

PL1	19/12/19	TD	MM	KL
Issue	Date	By	Chkd	Appd



ARUP
50 Ringsend Road,
Dublin 4, D04 R2K0, Ireland
t: +353 1 233 4455 f: +353 1 668 3169
www.arup.com

Drawing Title	
Area B1 and B2 Cross Sections	
Job No 265545	Drawing Status Planning
Drawing No KIFRS-C-113	Issue PL1